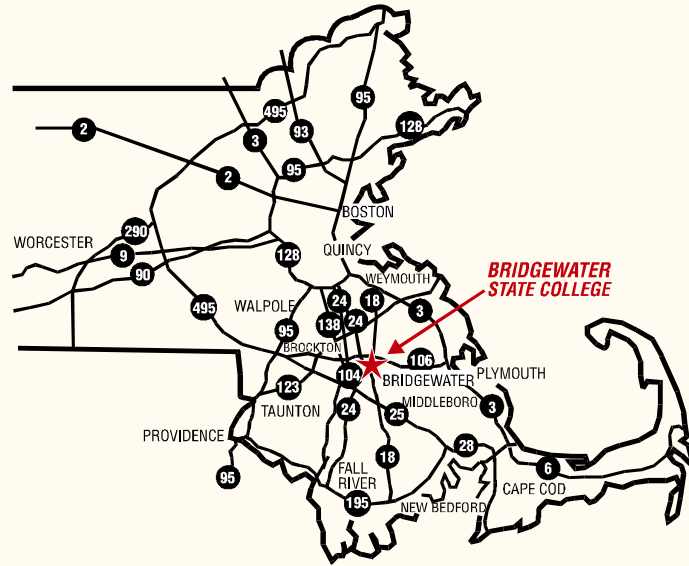


# Directions to Bridgewater State College

Bridgewater State College is in the geographic heart of Southeastern Massachusetts within easy access by major highways, as seen in this area map.



The campus is approximately 40 minutes south of Boston, 30 minutes north of Cape Cod and 50 minutes northeast of Providence.

- Once on Route 24 North, take Exit 15 (Bridgewater/Raynham - Route 104).
- Follow Route 104 East to stop sign (approximately three miles).
- Turn left and approach rotary in Bridgewater Center.
- Follow "Directions to buildings and parking."

### From the East:

- Follow Route 106 West to Route 104.
- For East Campus, turn left on to Hooper Street.
- For West Campus, turn left at traffic island marked Summer Street.
- For Chapel Lot, take first left on to Park Avenue; enter at left after third brick building on left.
- For Harrington Hall Lot, take second right on to Grove Street; take first left for entrance to Harrington Hall Lot.

### From Cape Cod:

- Follow I-495 North to Exit 7A, (Route 24 North).
- Once on Route 24 North, take Exit 15 (first exit, Bridgewater/Raynham - Route 104).
- Take Route 104 East to stop sign (approximately three miles).

- Turn left and approach rotary in Bridgewater Center.
- Follow "Directions to buildings and parking."

### From Providence and points south:

- Follow I-95 North to I-495 South to Exit 7A, (Route 24 North).
- Once on Route 24 North, take Exit 15 (first exit, Bridgewater/Raynham - Route 104).
- Take Route 104 East to stop sign (approximately three miles).
- Turn left and approach rotary in Bridgewater Center.
- Follow "Directions to buildings and parking."

### From the North:

- Take I-93 to Route 24 South.
- Follow Route 24 South to Exit 15 (Bridgewater/Raynham - Route 104).
- Take Route 104 East to stop sign (approximately three miles).
- Turn left and approach rotary in Bridgewater Center.
- Follow "Directions to BSC buildings and parking."

### From the West:

- Follow the Massachusetts Turnpike (I-90) to I-495 South to Exit 7A (Route 24 North).

## Directions to buildings and parking

### For West Campus

#### To: Boyden Hall - Administration

- Take School Street off rotary. (As you enter rotary, School Street will be straight ahead - you will see the fire station on left as you enter.)
- Take first right on to Cedar Street.
- Parking lot is located behind Boyden Hall on the left.

#### To: Gates House - Admissions

- Proceed to rotary.
- Take School Street off rotary. (As you enter rotary, School Street will be straight ahead - you will see the fire station on the left as you enter.)
- Take first right on to Cedar Street.
- At stop sign, take a left on to Grove Street.
- Admissions parking is in the Harrington Hall Lot behind Harrington Hall, the first red brick building on the right.

#### To: Art Center, Barry House, Conant Science Building, Davis Alumni Center, Harrington Hall, Hunt Hall, Kelly Gymnasium, Maxwell Library, Pope Hall, Rondileau Campus Center, Scott Hall, Summer Street House, Tillinghast Hall, Woodward Hall

- Proceed to rotary. Take School Street off rotary. (As you enter rotary, School Street will be straight ahead - you will see the fire station on left as you enter.)
- Take left at end of the street on to Summer Street.
- Take first right on to Park Avenue.
- Visitor parking for West Campus offices is in the Chapel Lot on the left past the third brick building (Kelly Gymnasium).

### For East Campus

#### To: Burrill Office Complex, Burnell Hall, Crimson Hall, DiNardo Hall, Durgin Hall, East Campus Commons, East Hall, Great Hill Student Apartments, Hart Hall, Miles Hall, Moakley Center, Shea Hall

- Proceed to rotary, stay in right lane within rotary.
- Just before traffic light, bear right merging on to Summer Street (Route 104 East).
- Go over railroad tracks.
- Take right on to Hooper Street.
- Follow Hooper Street to the end and take left on to Burrill Avenue.
- Visitor parking is in the Moakley Lot, just past the Moakley Center on the left.

#### To: Bridgewater State College Police Department, Operations Center (Central Receiving)

- Follow directions above. Burrill Avenue becomes Burrill Avenue Ext. at the end of the road (stop sign). Take a right on to Great Hill Drive. Police Department and the Operations Center are on the left.


#### To: Alumni Park, Swenson Field, Tinsley Center

- Proceed to rotary, stay in the right lane within rotary.
- Just before traffic light, bear right merging on to Summer Street (Route 104 East).
- Go over railroad tracks.
- Stay on Route 104 for approximately ¼ mile. The Tinsley Center and athletic fields are on the right.

# CAMPUS

## MAP AND DIRECTIONS

Bridgewater, Massachusetts

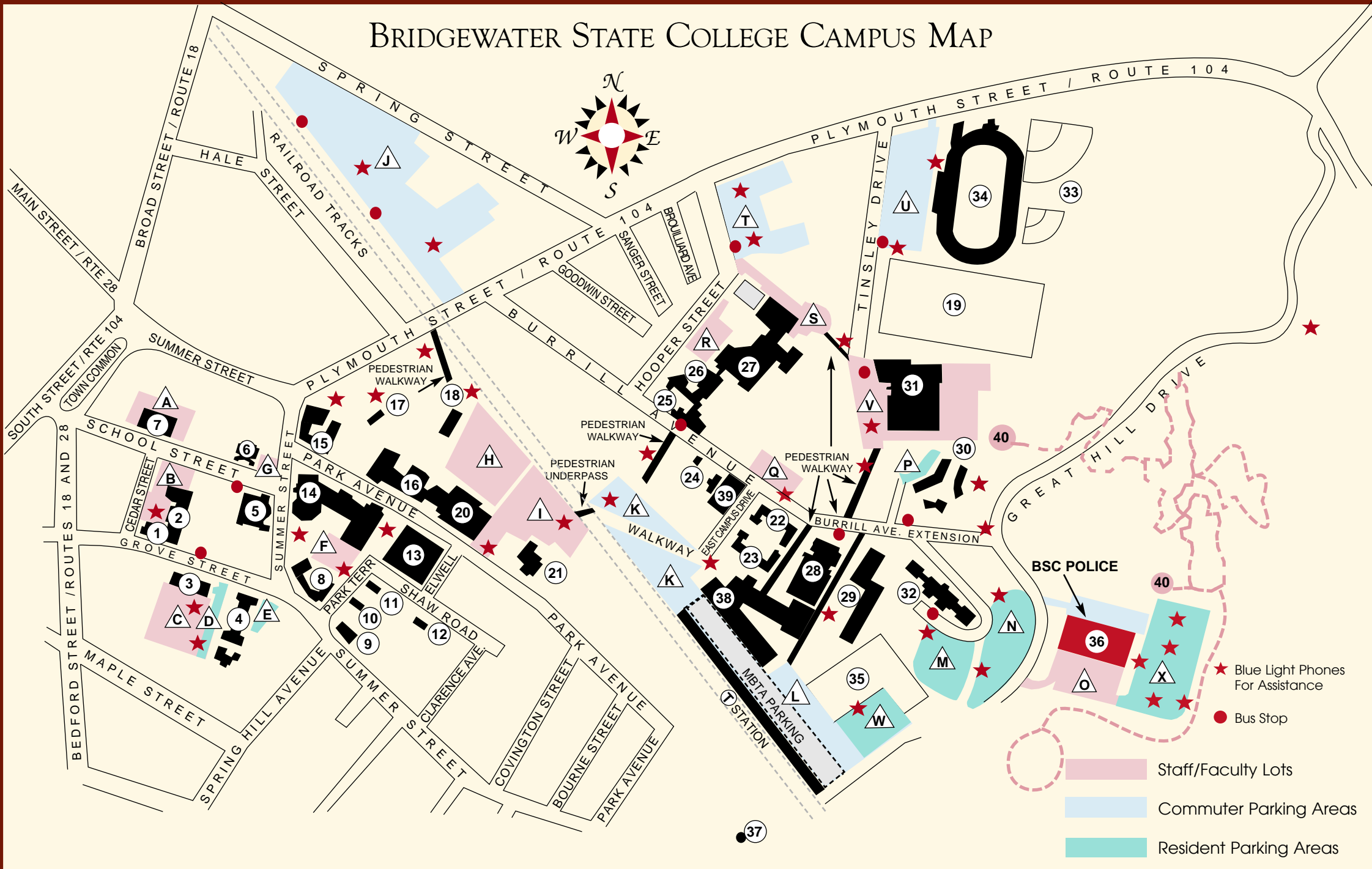


508.531.1000 • www.bridgew.edu



Expect More. Achieve More.

# BRIDGEWATER STATE COLLEGE CAMPUS MAP



## BUILDINGS

- 1 Gates House, 40 Cedar St. (undergraduate admission)
- 2 Boyden Hall, 131 Summer St. (Registrar's Office)
- 3 Harrington Hall, 95 Grove St. (School of Business)
- 4 Woodward Hall, 115 Grove St. (student residence)
- 5 Tillinghast Hall, 45 School St. (health services, financial aid, faculty offices)
- 6 Art Center, 40 School St.
- 7 Hunt Hall, 26 School St.
- 8 Scott Hall, 170 Summer St. (student residence)
- 9 Summer Street House, 180 Summer St. (political science)
- 10 Davis Alumni Center, 25 Park Terrace
- 11 Barry House, 29 Park Terrace
- 12 Christian Fellowship Center, 29 Shaw Rd.
- 13 Maxwell Library, 10 Shaw Rd. (School of Graduate Studies)
- 14 Rondileau Campus Center, 19 Park Ave.
- 15 Pope Hall, 4 Park Ave. (student residence)
- 16 Conant Science Building, 24 Park Ave.
- 17 Greenhouse and Stearns/McNamara Memorial Garden, 16 Park Ave.
- 18 Power Plant, 34 Park Ave.
- 19 Athletic Field
- 20 Kelly Gymnasium, 34 Park Ave.
- 21 Catholic Center, 122 Park Ave.
- 22 Miles Hall, 115 Burrill Ave. (student residence)
- 23 DiNardo Hall, 115A Burrill Ave. (student residence)
- 24 MSCA, 91 Burrill Ave. (faculty union office)
- 25 Moakley Center, 100 Burrill Ave. (Office of Continuing and Distance Education)
- 26 Hart Hall, 90 Burrill Ave. (School of Education and Allied Studies)
- 27 Burnell Hall, 66 Hooper St.
- 28 East Campus Commons, 125 Burrill Ave. (bookstore)
- 29 East Hall, 135 Burrill Ave. (student residence)
- 30 Great Hill Student Apartments, 120-128 Burrill Ave.
- 31 Tinsley Center, 325 Plymouth St.
- 32 Shea Hall and Durgin Hall, 160 Burrill Ave. (student residences)
- 33 Alumni Park (baseball/softball complex)
- 34 Swenson Field
- 35 Rosen Tennis Courts
- 36 BSC Police Headquarters, 200 Great Hill Drive Operations Center, 200 Great Hill Drive (Central Receiving)
- 37 Astronomy Observatory, 400 Summer St.
- 38 Crimson Hall, 200 East Campus Drive (student residence)
- 39 Burrill Office Complex, 95 Burrill Ave. (faculty offices)
- 40 Great Hill Recreation Trail (entrances)

## PARKING AREAS

- |                              |                              |
|------------------------------|------------------------------|
| A Hunt Hall Lot              | L Lower Great Hill Lot South |
| B Boyden Hall Lot            | M Shea/Durgin Lot            |
| C Harrington Hall Lot        | N Great Hill Drive Lot       |
| D Woodward Hall Driveway Lot | O Operations Center Lot      |
| E Woodward Hall Lot          | P Apartments Lot             |
| F Campus Center Lot          | Q Moakley Center Lot         |
| G Art Center Lot             | R Burnell Hall Lot           |
| H Science Building Lot       | S Children's Center Lot      |
| I Chapel Lot                 | T Hooper Street Lot          |
| J Spring Street Lot          | U Swenson Field Lot          |
| K Lower Great Hill Lot North | V Tinsley Center Lot         |
|                              | W Rosen Lot                  |
|                              | X Tower Lot                  |
- ★ Blue Light Phones For Assistance  
● Bus Stop
- Staff/Faculty Lots  
 Commuter Parking Areas  
 Resident Parking Areas
- ♿ All parking lots have handicapped parking